



## Highways Committee Agenda

Thursday, September 21, 2017  
Council Chambers  
County Administration Centre, Walkerton

### 1. Declaration of Pecuniary Interest

### 2. Action Items

- A. Opening New Bruce Road 1 Realignment (attached)
- B. Bruce Road 6, Community Safety Zone (attached)
- C. Tender Summary (attached)

### 3. Information Items

- A. West Road Environmental Assessment (attached)

### 4. Closed Meeting

- A. That the Committee move into a closed meeting pursuant to:

Section 239 (2) (b) of the Municipal Act, 2001 relating to personal matters about an identifiable individual, including municipal or local board employees in relation to the Highways Department Organization Review Consultant Report and Section (3.1) of the Municipal Act, 2001 for the purpose of educating or training the members; and,

Section 239 (2) (c) of the Municipal Act, 2001 relating to the Holyrood Shop Property in the Municipality of Huron-Kinloss proposed disposition of land.

Section 239 (2) (e) of the Municipal Act, 2001 relating to litigation or potential litigation.

- B. Approval of Minutes - July 6, 2017.

### 5. Rise and Report

### 6. Next Meeting

October 19, 2017

### 7. Adjournment



## Committee Report

**To:** Warden Mitch Twolan  
Members of the Highways Committee

**From:** Brian Knox  
Engineer

**Date:** September 21, 2017

**Re:** Opening New Bruce Road 1 Realignment

---

### Recommendation:

That a by-law be introduced to authorize the opening of the newly realigned Bruce Road 1 at the intersection of Highway 9 at Kinloss and described as Parts 2, 5, and 8 on Reference Plan 3R-9714.

### Background:

The Department has begun the realignment of Bruce Road 1 at the intersection of Highway 9 at Kinloss and have consulted with the Ministry of Transportation regarding the intersection improvements.

In the near future, the Department will prepare a report and subsequent by-law for the closing of the former Bruce Road 1.

### Financial/Staffing/Legal/IT Considerations:

There are no financial, staffing, legal or IT considerations associated with this report.

### Interdepartmental Consultation:

Not applicable

### Link to Strategic Goals and Elements:

Goal #6. - Explore alternate options to improve efficiency, services  
Element #D. - Coordinate working with other agencies

### Approved by:

Kelley Coulter  
Chief Administrative Officer



## Committee Report

**To:** Warden Mitch Twolan  
Members of the Highways Committee

**From:** Brian Knox  
Engineer

**Date:** September 21, 2017

**Re:** Bruce Road 6, Community Safety Zone

---

### Recommendation:

That a Community Safety Zone be designated on a section of Bruce Road 6, also known as Hillcrest Street West, from Clinton Street North to Andrew Street in the Village of Teeswater, and

That a by-law be introduced to consolidate the Community Safety Zones within the jurisdiction of the Highways Department.

### Background:

The Department was recently approached by the Municipality of South Bruce to consider the designation of a section of Bruce Road 6, in the Village of Teeswater, between Clinton Street North and Andrew Street, in the vicinity of the Hillcrest School, as a Community Safety Zone. The Department has reviewed the location and feels that this is an appropriate request.

Over the years, several areas of highway within the Highway Department's jurisdiction have been designated as Community Safety Zones. It would be beneficial to consolidate the Community Safety Zones into one by-law to include the section of Bruce Road 6. A map identifying the current Community Safety zones on Bruce County roads is attached.

### Financial/Staffing/Legal/IT Considerations:

There are no financial, staffing, legal or IT considerations associated with the report.

### Interdepartmental Consultation:

Not applicable.



Corporation of the County of Bruce  
Highways

brucecounty.on.ca

**Link to Strategic Goals and Elements:**

Goal #6 Explore alternative options to improve efficiency, service.  
Element #D Coordinate working with other agencies.

**Approved by:**

A handwritten signature in black ink, appearing to read 'Kelley Coulter', written over a light blue horizontal line.

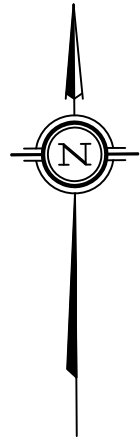
Kelley Coulter  
Chief Administrative Officer



NORTHERN BRUCE PENINSULA

NBP WORKS YARD

LION'S HEAD




CAPE INDIAN CROKER RESERVE

HURON ROAD RED BAY – 400M NORTH OF RED BAY SIDEROAD TO ADELAIDE ST.

BRUCE ROAD 9 COLPOYS BAY – HECTOR ST. TO APPROX. 150M SOUTH OF HEPBURN BRIDGE

**LEGEND**

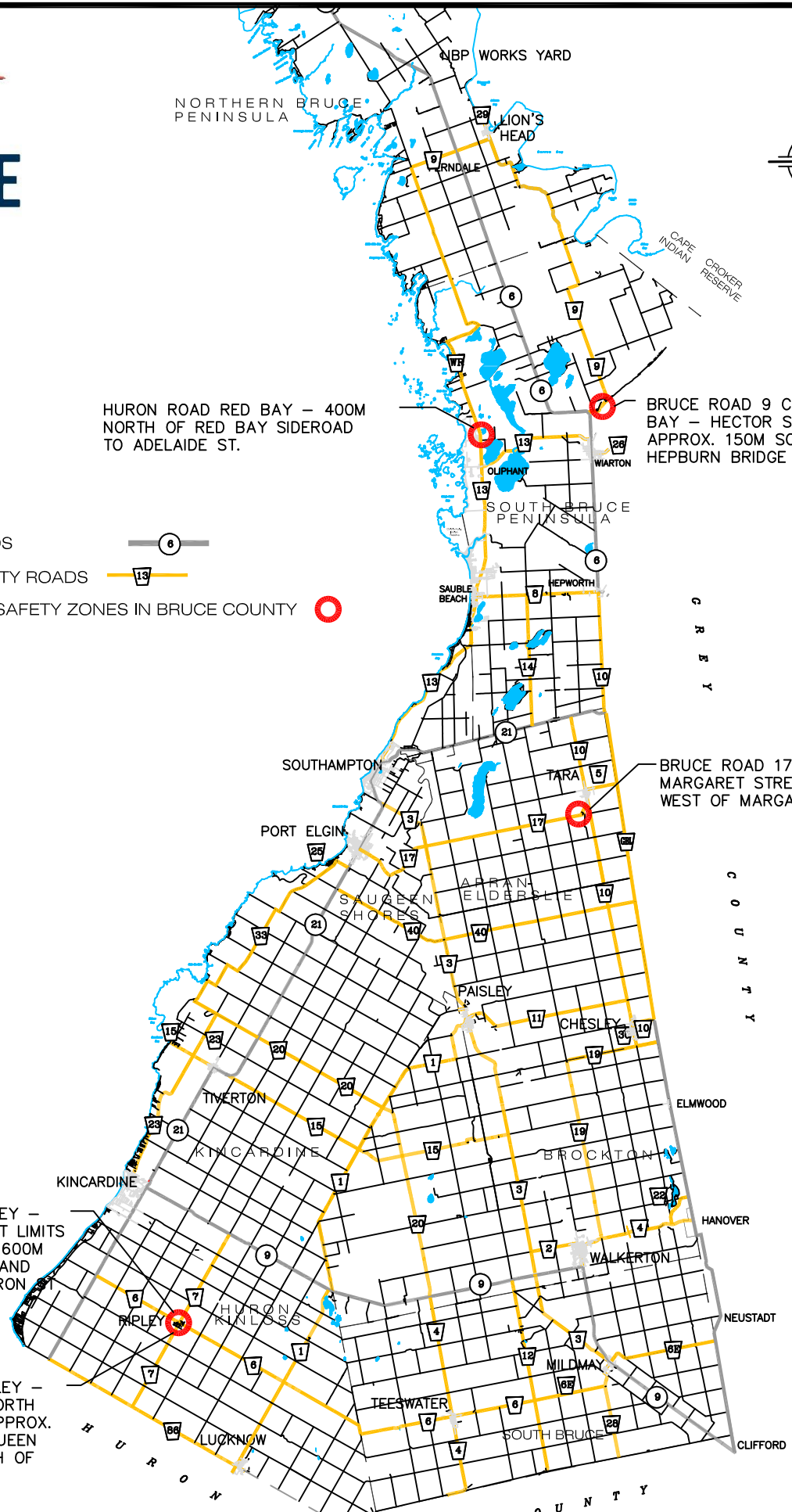
M. T. O. ROADS



BRUCE COUNTY ROADS



COMMUNITY SAFETY ZONES IN BRUCE COUNTY



SOUTHAMPTON

BRUCE ROAD 17 INVERMAY – MARGARET STREET TO 600M WEST OF MARGARET ST

PORT ELGIN

SAUGEEN SHORES

ARRAN ELDERSLIE

PAISLEY

CHESLEY

TIVERTON

ELMWOOD

KINCARDINE

KINCARDINE

BROCKTON

HANOVER

BRUCE ROAD 6 RIPLEY – EAST LIMITS TO WEST LIMITS OF RIPLEY APPROX. 600M EAST OF HURON ST. AND 700 M WEST OF HURON

BRUCE ROAD 7 RIPLEY – SOUTH LIMITS TO NORTH LIMITS OF RIPLEY APPROX. 1000M SOUTH OF QUEEN ST. AND 600M NORTH OF QUEEN ST

RIPLEY

HURON KILROSS

WALKERTON

NEUSTADT

TEESWATER

MILDMAY

SOUTH BRUCE

CLIFFORD



## Committee Report

To: Warden Mitch Twolan  
Members of the Highways Committee

From: Brian Knox  
Engineer

Date: September 21, 2017

Re: Tender Summary

---

### Recommendation:

That the Warden and Clerk be authorized to sign the following tender contract as per Section 13.2.13 of the County of Bruce Purchase and Procurement Policy:

- 17-16 Supply and Apply Micro Surface, Bruce Road 9
- 17-18 Milling, Pulverizing, Hot Mix, Bruce Road 9

### Background:

The following tenders have been awarded for the period: August 11, 2017 to September 21, 2017.

*Table 1: Tender Summary from August 11, 2017 to September 21, 2017:*

NUMBER	DETAILS	AWARDED TO	PRICE (excluding tax) (\$)	BUDGET (\$)	CONTRACT
17-16	Micro Surface, Bruce Road 9	Duncor Enterprises	389,850	1,120,000 Total project	Yes
17-18	Milling, Pulverizing, Hot Mix Bruce Road 9	E. C. King	539,396.55	1,120,000 Total project	Yes

### Financial/Staffing/Legal/IT Considerations:

There are no financial, staffing, legal or IT considerations associated with this report.



**BRUCE**  
county

Interdepartmental Consultation:

Not applicable.

Link to Strategic Goals and Elements:

None identified.

Written by: Carolyn Thibaudeau, Assistant Office Supervisor

Approved by:

Kelley Coulter  
Chief Administrative Officer



## Committee Report

**To:** Warden Mitch Twolan  
Members of the Highways Committee

**From:** Brian Knox  
Engineer

**Date:** September 21, 2017

**Re:** West Road Environmental Assessment

---

### Recommendation:

The report West Road Environmental Assessment is for information.

### Background:

The Department provided a presentation on the West Road Environmental Assessment (EA) at the August 10, 2017 Highways Committee, which included an overview of alternative solutions, an evaluation matrix incorporating transportation, natural, cultural, social and economic environments and a preliminary preferred solution. This presentation document has evolved over the past month and was provided as follows:

Municipality of Northern Bruce Peninsula Delegation	August 14, 2017
Meeting with Saugeen Ojibway Nation (SON),	August 24, 2017
Ministry of Environment and Climate Change (MOECC),	
Ministry of Natural Resources and Forestry (MNRF)	
Public Information Session - Lion's Head	August 29, 2017
Public Information Session - Wiarton	August 30, 2017
Town of South Bruce Peninsula Delegation	September 5, 2017

Presentations through delegations, public information sessions and meeting with SON, MOECC and MNRF resulted in a number of comments regarding the preliminary preferred solution.

It has been identified that to move forward with the evaluation and selection of preferred solution additional technical studies relating to hydrology and hydrogeology are required. The Department is working with SON, MOECC, MNRF and GM BluePlan to review the scope of this technical study in anticipation that the assessment will be completed fall of 2017.

The West Road EA presentation document identifying the preliminary preferred solution is available for viewing on the County website and the Department has requested that public





and landowner comments be received by September 21, 2017. The Department has circulated information to stakeholders, agencies, aboriginal communities and municipalities and welcome their comments on the preliminary preferred solution.

The West Road EA will move forward in Phase 2 of the Municipal Class EA planning process and will select a preferred solution once the hydrology and hydrogeological assessments are complete and all comments are received. The Department anticipates circulating the Department's recommended preferred solution for final comment prior to presenting to the Highways Committee.

**Financial/Staffing/Legal/IT Considerations:**

There are no financial, staffing, legal or IT considerations associated with this report.

**Interdepartmental Consultation:**

Not applicable.

**Link to Strategic Goals and Elements:**

None identified.

**Approved by:**

Kelley Coulter  
Chief Administrative Officer